


# DRAFT FOR REVIEW



R-143  
BRASS DISC  
FDEP PUBLISHED (NAD83/90):  
N:1238714.80  
E:411653.80  
APTIM FOUND (NAD83/11):  
USACE85  
N:1238714.83  
E:411653.91

R-142  
BRASS DISC  
FDEP PUBLISHED (NAD83/90):  
N:1239362.20  
E:411264.60  
APTIM FOUND (NAD83/11):  
DNR90  
N:1239362.22  
E:411264.51

R-142.5  
BRASS DISC  
PROVIDED BY USACE (NAD83/90):  
N:1239038.50  
E:411459.20  
NOT FOUND  
NGS CONVERSION TO NAD83/11  
N:1239038.80  
E:411459.23

BLIND PASS 1983  
BRASS DISC  
FDEP PUBLISHED (NAD83/90):  
N:1238655.65  
E:411768.92  
EL: 6.50'  
APTIM FOUND (NAD83/11)  
USACE83  
N:1238655.74  
E:411768.90

POINT OF COMMENCEMENT  
BRASS DISC PCDSM GPS 43  
NGS PUBLISHED (NAD83/11)  
N:1232131.12  
E:416491.77

POINT OF BEGINNING  
N: 1238622.45  
E: 411764.39

LINE ID	BEARING	DISTANCE
L1	N 36° 03' 52" W	8030.29
L2	N 43° 33' 35" W	23.77
L3	N 47° 31' 10" W	9.19
L4	S 70° 23' 33" W	29.37
L5	N 44° 16' 10" W	39.16
L6	N 34° 16' 07" W	67.27
L7	N 56° 24' 11" E	26.54
L8	N 34° 51' 09" W	377.32
L9	N 72° 59' 54" E	1.22
L10	N 34° 51' 11" W	112.05
L11	N 31° 09' 55" W	35.34
L12	N 31° 32' 07" W	231.01
L13	S 61° 16' 39" W	8.28
L14	N 31° 32' 07" W	41.32
L15	N 54° 59' 27" W	74.81
L16	N 40° 37' 48" W	59.21
L17	N 19° 48' 40" W	54.03
L18	N 51° 05' 55" W	57.52
L19	N 32° 23' 28" W	354.71
L20	S 58° 44' 17" W	6.00
L21	N 32° 36' 24" W	12.34
L22	N 55° 43' 50" E	5.93
L23	N 39° 26' 20" W	47.39
L24	S 59° 14' 33" W	7.32
L25	N 34° 05' 45" W	21.14
L26	N 61° 21' 29" E	7.77
L27	N 17° 17' 48" W	99.30
L28	N 41° 45' 49" W	100.63
L29	N 20° 22' 26" W	35.73

**Aptim Environmental & Infrastructure, LLC**  
 6401 CONGRESS AVENUE, SUITE 140  
 BOCA RATON, FLORIDA 33487  
 www.aptim.com  
 PH: (561) 391-8102  
 FAX: (561) 391-8116  
 C.O.A. FL. #8051

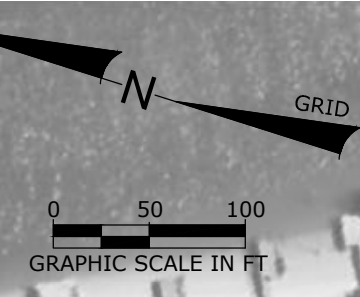
REVISIONS	No.	Date	Description

Reference Files:	Designed by:	Checked by:
	JLA	TS
	Drawn by:	Reviewed by:
	RS	JLA
	Date:	Submitted by:
	12/17/24	JLA
	Proj. No.:	Comp. No.:
	631034840	631034840
	AS NOTED	AS NOTED

TREASURE ISLAND  
 PROPOSED EROSION CONTROL LINE  
 PINELLAS COUNTY, FLORIDA  
 PLAN VIEW  
 DRAWING NO.  
**PV-1**  
 SHEET 3 OF 7

SEE SHEET 4 OF 7

# DRAFT FOR REVIEW



SECTION 25 TOWNSHIP 31 SOUTH RANGE 15 EAST



15-90-DA-28  
FDEP PUBLISHED (NAD83/90):  
N:1242580.92  
E:409604.44

R-138A  
PROVIDED BY USACE (NAD83/90):  
N:1242543.50  
E:409481.70  
NOT FOUND  
NGS CONVERSION TO NAD83/11  
N:1242543.82  
E:409481.73

R-139  
FDEP PUBLISHED (NAD83/90):  
N:1242122.10  
E:409786.20  
NOT FOUND  
NGS CONVERSION TO NAD 83/11  
N:1242122.42  
E:409786.23

R-138B  
PROVIDED BY USACE (NAD83/90):  
N:1241640.40  
E:410006.80  
NOT FOUND  
NGS CONVERSION TO NAD83/11  
N:1241640.72  
E:410006.83

R-140  
FDEP PUBLISHED (NAD83/90):  
N:1241202.40  
E:410247.80  
NOT FOUND  
NGS CONVERSION TO NAD83/11  
N:1241202.72  
E:410247.83

15-90-DA-29  
FDEP PUBLISHED (NAD83/90):  
N:1240831.84  
E:410366.42

R-141  
FDEP PUBLISHED (NAD83/90):  
N:1240295.10  
E:410677.00  
NOT FOUND  
NGS CONVERSION TO NAD83/11  
N:1240295.42  
E:410677.03

LINE IDENTIFICATION					
LINE ID	BEARING	DISTANCE	LINE ID	BEARING	DISTANCE
L30	N 37° 10' 03" W	158.51	L49	N 31° 01' 00" W	107.94
L31	S 54° 56' 09" W	57.88	L50	N 22° 47' 37" W	192.80
L32	N 37° 09' 07" W	39.20	L51	S 56° 02' 24" W	138.85
L33	S 65° 33' 53" W	98.92	L52	N 26° 01' 33" W	96.41
L34	N 35° 36' 58" W	216.83	L53	N 23° 38' 28" W	100.02
L35	N 35° 26' 18" W	26.23	L54	N 13° 38' 05" W	17.27
L36	N 49° 21' 11" E	39.17	L55	N 04° 17' 08" E	41.05
L37	N 23° 02' 23" W	254.30	L56	N 24° 30' 16" W	142.81
L38	N 28° 15' 14" W	121.40	L57	S 81° 06' 58" W	15.59
L39	N 29° 35' 43" W	150.87	L58	N 17° 53' 15" W	59.81
L40	N 23° 21' 05" W	97.71	L59	N 57° 45' 05" E	12.10
L41	N 19° 16' 18" W	104.83	L60	N 16° 52' 53" W	75.36
L42	S 65° 56' 57" W	162.61	L61	N 88° 13' 16" E	1.27
L43	N 22° 45' 48" W	45.51	L62	N 16° 52' 40" W	14.99
L44	N 25° 44' 38" W	461.21	L63	N 16° 10' 03" W	96.51
L45	S 69° 30' 28" W	133.91	L64	S 74° 22' 36" W	1.84
L46	N 24° 02' 25" W	102.12	L65	N 18° 30' 10" W	19.99
L47	N 28° 23' 11" W	40.52	L66	N 08° 15' 20" W	6.52
L48	N 20° 16' 14" W	55.28	L67	N 18° 04' 31" W	186.46

**Aptim Environmental & Infrastructure, LLC**  
 6401 CONGRESS AVENUE, SUITE 140  
 BOCA RATON, FLORIDA 33487  
 www.apfim.com  
 PH. (561) 391-8102  
 FAX (561) 391-9116  
 C.O.A. #8051

SEE SHEET 3 OF 7

Reference Files	Designed by	Checked by	Submitted by	Date	Drawn by	Reviewed by	Submitted by	Date	Drawn by	Reviewed by	Submitted by	Date	Description
	JLA	TS	JLA	12/17/24	RS	JLA	JLA	12/17/24	RS	JLA	JLA	12/17/24	

Project No.: 631034840  
 AS NOTED

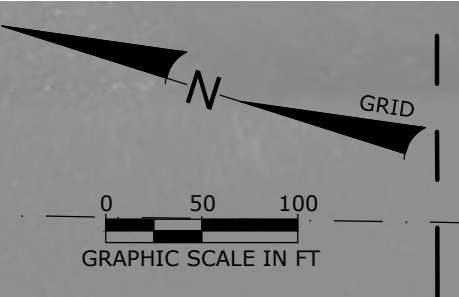
SEE SHEET 5 OF 7

TREASURE ISLAND  
 PROPOSED EROSION CONTROL LINE  
 PINELLAS COUNTY, FLORIDA

DRAWING NO.  
**PV-2**

SHEET 4 OF 7

# DRAFT FOR REVIEW



SEE SHEET 6 OF 7

SEE SHEET 4 OF 7

LINE IDENTIFICATION					
LINE ID	BEARING	DISTANCE	LINE ID	BEARING	DISTANCE
L68	N 11° 10' 12" W	79.15	L86	S 82° 57' 46" W	12.00
L69	N 22° 59' 20" W	109.42	L87	N 14° 35' 37" W	91.01
L70	S 72° 22' 35" W	57.74	L88	N 17° 13' 34" W	216.85
L71	N 22° 59' 20" W	401.66	L89	N 17° 13' 35" W	199.70
L72	N 22° 59' 39" W	51.57	L90	N 15° 02' 56" W	244.77
L73	N 22° 58' 50" W	69.85	L91	N 15° 02' 12" W	44.46
L74	N 22° 59' 26" W	151.95	L92	S 69° 31' 51" W	21.82
L75	N 83° 46' 06" E	32.87	L93	N 15° 02' 12" W	194.38
L76	N 11° 37' 11" W	51.81	L94	N 18° 25' 54" W	118.44
L77	S 84° 32' 59" W	250.41	L95	N 19° 26' 54" W	49.21
L78	N 06° 33' 41" W	250.00	L96	N 17° 20' 08" W	29.66
L79	N 84° 28' 28" E	194.44	L97	N 12° 03' 49" W	52.22
L80	N 18° 19' 30" W	50.94	L98	N 24° 06' 29" W	49.06
L81	S 61° 25' 16" W	131.47	L99	N 14° 50' 32" W	108.81
L82	S 84° 30' 21" W	184.10	L100	N 15° 12' 11" W	315.24
L83	N 05° 59' 21" W	200.00			
L84	N 84° 28' 12" E	122.40			
L85	N 12° 15' 33" W	108.36			

GULF OF MEXICO

**Aptim Environmental & Infrastructure, LLC**  
 PH: (561) 391-8102  
 FAX: (561) 391-9116  
 C.O.A. FL. #8051

6401 CONGRESS AVENUE, SUITE 140  
 BOCA RATON, FLORIDA 33487  
 www.aptim.com

Reference Files:	Designed by:	Checked by:	Submitted by:	Drawn by:	Reviewed by:	Date:	Scale:	Proj. No.:	AS NOTED
	JLA	TS	JLA	JLA	JLA	12/17/24	AS NOTED	631034840	

TREASURE ISLAND  
 PROPOSED EROSION CONTROL LINE  
 PINELLAS COUNTY, FLORIDA

DRAWING NO.  
**PV-3**

SHEET 5 OF 7

